

ORDINANCE NO. 27-74

CITY OF CENTERVILLE, OHIO

SPONSORED BY COUNCILMAN J.V. Stone, ON THE 6th DAY OF May, 1974.

AN ORDINANCE AMENDING ORDINANCE 33-72 BY REVISING THE BIKE ROUTE THROUGH THE CITY OF CENTERVILLE, OHIO.

THE MUNICIPALITY OF CENTERVILLE HEREBY ORDAINS:

Section 1. Ordinance 33-72, Section 1. is hereby amended as follows:

[Beginning at the Gold Circle parking lot at Alexandersville-Bellbrook Road and Loop Road; thence north and west on Loop Road; thence north on State Route 48; thence east and north on Fireside Drive; thence east on North Village Drive; thence north on Marshall Road; thence east on Whipp Road; thence north on King Arthur; thence east on Torreyson; thence northwest on Rockingham; thence north and west on Red Coach; thence north Royalwood; thence west on Rahn Road; thence south on Durwood; thence west and south on Brampton; thence west on Limberlost; thence northwest on Hithergreen; thence northeast on Brookmount; thence northeast Hithergreen School on Taft; thence west and north on Deauville; thence west on Rahn Road; thence south on Grantland; thence west on Jenny Lane; thence south on Paddington; thence east on Whipp Road; thence south on Seton Hill; thence east on Brookway; thence south on Rosa Linda; thence southwest on Southbrook; thence east on Alexandersville-Bellbrook Road; thence south on Cranford; thence east on Grants Trail; (alternate fair-weather route south on path and dirt trail from Cranford-Grants Trail intersection through Grant Life Science Center and east on Normandy Ridge); thence south on Normandy Lane; thence east on Ridgeway; thence south on Main Street (walk bikes on sidewalk); thence across Main Street at Franklin Street; thence south on Main Street using sidewalk on east side of street; thence east on Weller; thence south on Johanna; thence south and west on Tuxworth; thence south on Bellingham; thence east on Cloverwood; thence south and east on Boyce; thence south and west on Clareridge; thence south on Susan; thence east on Spring Valley Pike; thence south on Atchison Road; thence east on Nutt Road; thence northwest on Clyo Road; thence west on Franklin Street; thence north Johanna through Tower Heights Schoolgrounds on path; thence north on Pleasant Hill; thence east on Zengel; thence north on Willowhurst and ending at Gold Circle's parking lot; provided, however, that the City Manager is authorized to regulate and mark said bikeway only within the City limits of the City of Centerville.]


Beginning at the Gold Circle parking lot at Alexandersville-Bellbrook Road and Loop Road; thence north and west on Loop Road; thence north on State Route 48; thence east and north on Fireside Drive; thence east on North Village Drive; thence north on Marshall Road; thence east and north on Chipplegate Drive; thence north and west on Red Coach Road; thence north on Royalwood Drive; thence east on Hyde Park Drive; thence north and west on Thorndale Drive; thence west on Hyde Park Drive; thence south on Princewood Avenue; thence west on Rahn Road; thence south on Grantland; thence west on Jenny Lane; thence south on Anne Lane; thence east on Druewood Lane; thence south on Markdale Drive; thence east on Evans Drive; thence south on Hugh Drive; thence east on Banbury Road; thence south on Paddington Road; thence east on Whipp Road; thence south on Seton Hill Drive; thence east on Brookway thence south on Rosa Linda; thence west and south on Southbrook; thence east on Alexandersville-Bellbrook Road; thence south on Cranford; thence east on Grants Trail (alternate fair weather route south on path and dirt trail from Cranford. Grants Trail intersection through Grant Life Science Center and east on Normandy Ridge); thence south on Normandy Lane; thence east on Ridgeway Drive; thence south on Hampton Road (alternate route -



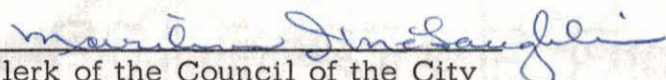
north on Hampton Road; through Elizabeth Hoy Park; thence east through the Washington Township Activity Center Park; thence north on State Route 48; thence east on Bradstreet Road) through C.W. Magsig and Centerville South School lands; thence south on Virginia Avenue; thence east on Bristol Drive; thence east, south, and east on Loganwood Drive; thence east on Clareridge Lane; thence south Susan (or north on Clareridge; thence north on Bethel Road; thence north on Johanna); thence east on Spring Valley Road; thence south on Atchison (alternate route continues east on Spring Valley Road to Clys Road); thence east on Nutt Road; thence north and west on Clys Road; thence east on Centerville-Station Road (or west on East Franklin Street); thence north on Rain Tree Road; thence east on Delynn Drive; thence north on Bigger Road; thence west on Black Oak Drive; thence south on Clys Road; thence west on East Franklin Street; thence north on Johanna Drive (through Tower Heights Middle School land); thence north on Pleasant Hill Drive; thence east on Zengel Drive; thence north on Silvertree Drive; thence north and west on Blackstone Drive; thence north on Cedarleaf Drive; thence west on Alexandersville-Bellbrook Road to the Gold Circle parking lot.

Section 2. This ordinance shall become effective on and after the earliest date allowed by law.

Passed this 6th day of May, 1974.

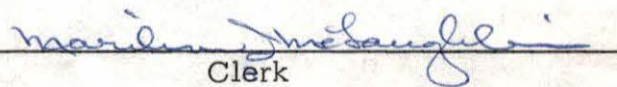
  
MAYOR - CITY OF CENTERVILLE, OHIO

ATTEST:

  
Clerk of the Council of the City  
of Centerville, Ohio

CERTIFICATE

The undersigned, Clerk of the Council of the City of Centerville, Ohio, hereby certifies that the foregoing is a true and correct copy of an ordinance passed by the Council of the City of Centerville, Ohio, on the 6th day of May, 1974.

  
Clerk

Approved as to form, consistency  
with existing ordinances, the  
charter & constitutional provisions.  
Department of Law  
Robert N. Farquhar  
Municipal Attorney