

RESOLUTION NO. 3-09
CITY OF CENTERVILLE, OHIO

SPONSORED BY COUNCILMEMBER Paul Gresham ON THE
26th DAY OF January, 2009.

A RESOLUTION ADOPTING THE
RECOMMENDATION OF THE BOARD OF PARK
COMMISSIONERS OF THE CENTERVILLE-
WASHINGTON PARK DISTRICT FOR APPROVAL OF
AN ADDENDUM TO APPENDIX B OF THE MULTI-
USE TRAIL PLAN AND UPDATES TO THREE MAPS,
TITLED "MULTI-USE TRAIL PLAN," "MULTI-USE
TRAIL PRIORITY PLAN" AND "TRAIL
MAINTENANCE PLAN."

WHEREAS, The City of Centerville strives to preserve and enhance the
unique high quality of life, community character and fiscal well-being offered to
those who live or work in this community, and

WHEREAS, In 2004, a Multi-Use Trail Task Force was formed to develop
a plan for a safe and user-friendly multi-use trail system that fosters community
connectivity while promoting alternative modes of transportation and enhancing
the physical fitness and quality of life for local citizens, and

WHEREAS, In 2005, the plan was reviewed, refined and adopted by the
City of Centerville, Washington Township, the Centerville-Washington Park
District and the Create the Vision Implementation Task Force, and

WHEREAS, Recently, the Board of Park Commissioners approved and
adopted an Addendum to the Plan's Appendix B and updates to three maps.

NOW, THEREFORE, THE MUNICIPALITY OF CENTERVILLE HEREBY
RESOLVES:

Section 1. That the Addendum to Appendix B of the Multi-Use Trail Plan,
attached as Exhibit "A," and the three maps titled, "Multi-Use Trail Plan," "Multi-
Use Trail Priority Plan" and "Trail Maintenance Plan," attached as Exhibits "B,"
"C" and "D," be and are hereby adopted.

PASSED this 26th day of January, 2009.

C. Mark Kenzler
Mayor of the City of Centerville, Ohio

ATTEST:

Debra A. James
Clerk of Council, City of Centerville, Ohio

CERTIFICATE

The undersigned, Clerk of the Council of the City of Centerville, Ohio hereby certifies that the foregoing is a true and correct copy of Resolution Number 3-09 passed by the Council of the City of Centerville, Ohio on the 26th day of January, 2009.

Debra A. James
Clerk of Council

Approved as to form and consistency
with existing Ordinances, the Charter
and Constitutional Provisions.

Department of Law
Scott A. Liberman
Municipal Attorney

ADDENDUM TO
APPENDIX B
WRITTEN SUMMARY OF
PLANNED ROUTES

Centerville/Washington Township Multi-Use Trails

SPT – Separate Paved Trail

SS – Shared Sidewalk

MBR – Marked Bike Route


WHIPP ROAD TRAIL (SS) – NE Quadrant. Existing shared sidewalk on south side of Whipp Road from John Hole School to Fire Station. Shared sidewalk begins again on south side of Whipp Road at Plaza entrance to Wilmington Pike.

Challenges: Crossing Far Hills Avenue.

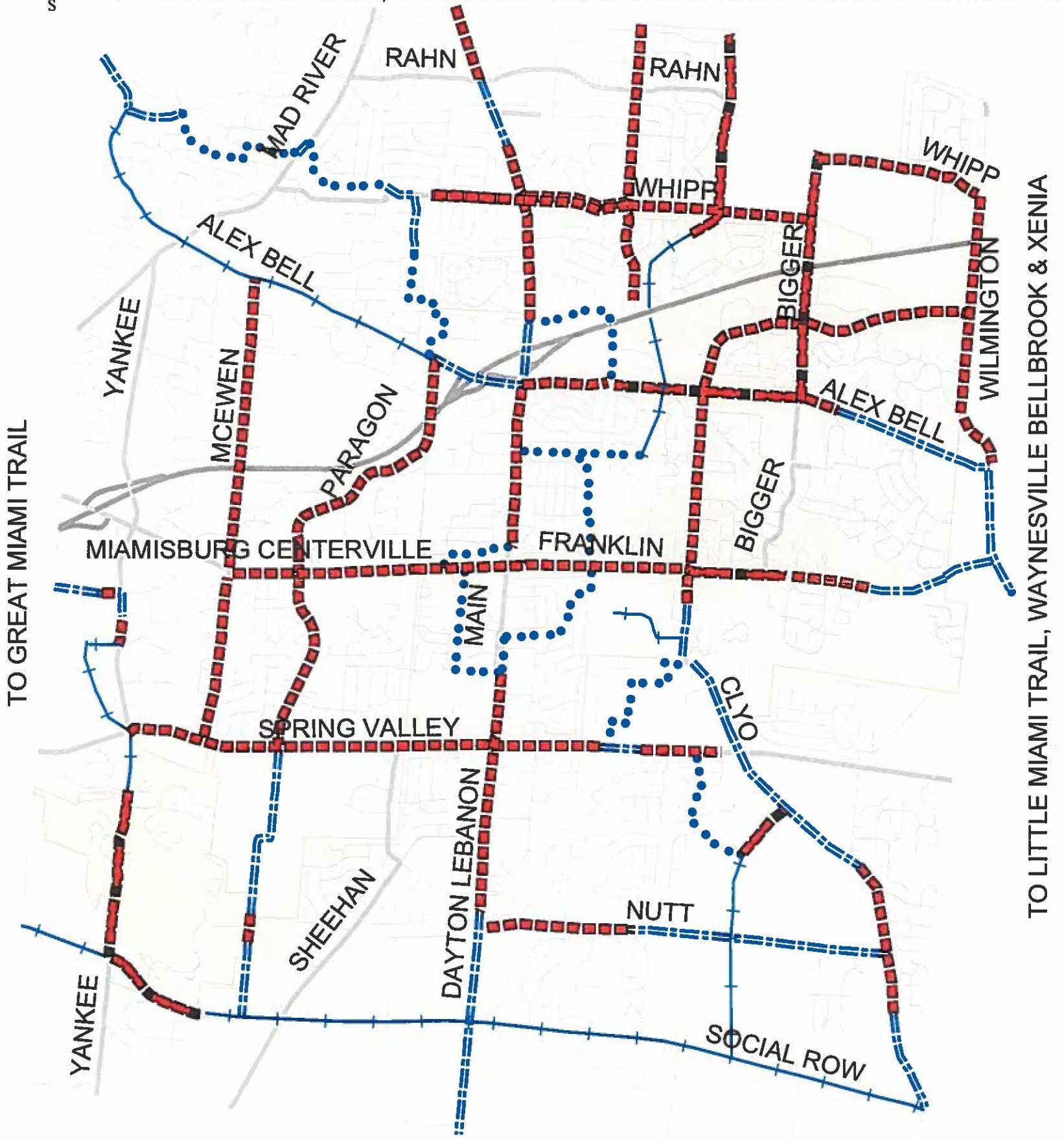
MARSHALL ROAD TRAIL (SS) – NE Quadrant. Existing shared sidewalk on east side of Marshall Road from Kettering corp. line south to Rahn Road, east and west sides of Marshall Road from Rahn Road south to Whipp Road, west side only of Marshall Road south from Whipp Road to Centerville Primary Village North.

Multi-Use Trail Plan

Centerville & Washington Township



TO KETTERING SPUR, CREEKSIDE TRAIL & MAD RIVER CORRIDOR BIKEWAY



Legend

Trail Type

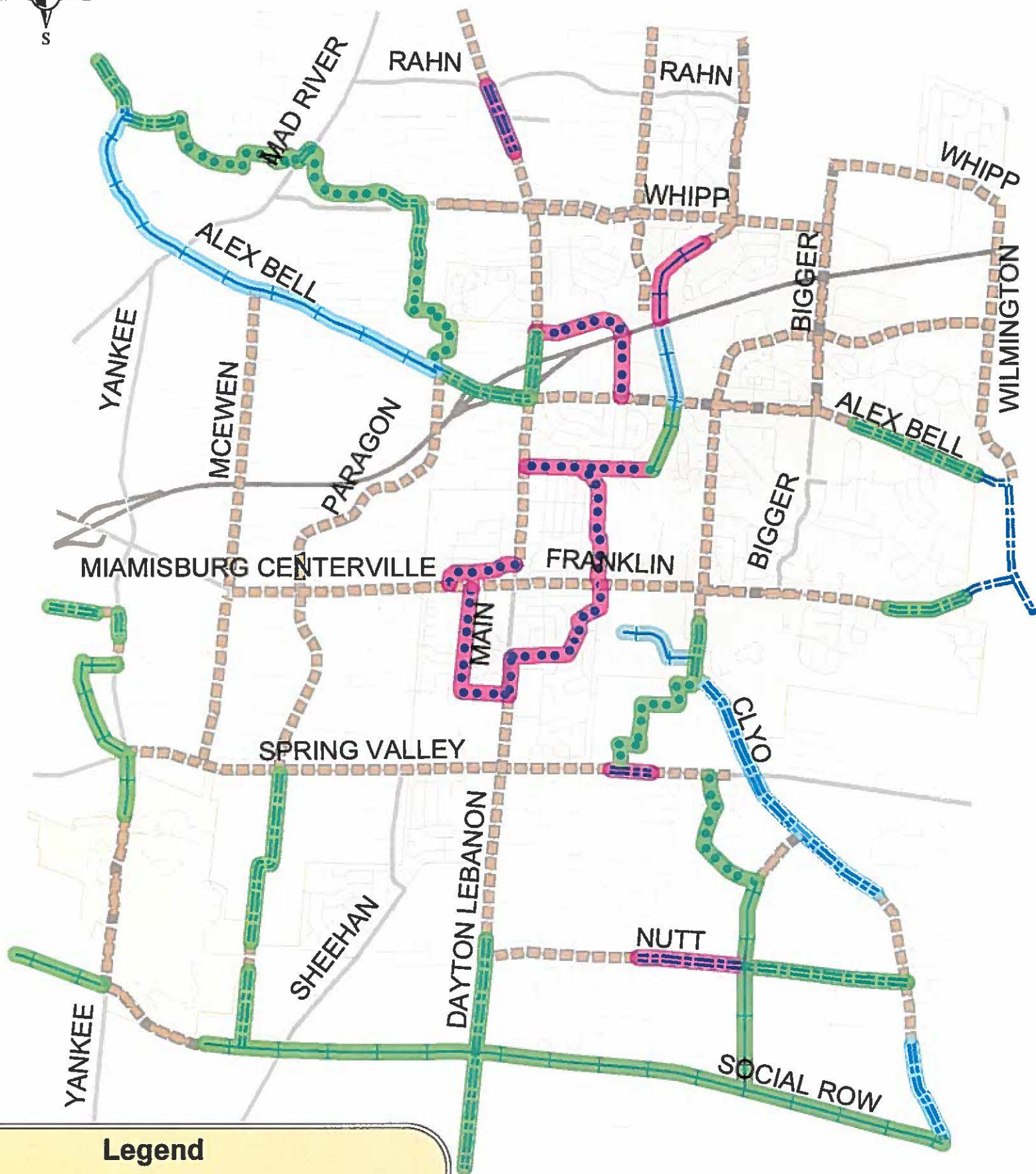
- — — — — Existing Separate Paved Trail
- - - - - Existing Shared Sidewalk
- Proposed Marked Bike Route
- — — — — Proposed Separate Paved Trail
- - - - - Proposed Shared Sidewalk

0.5 Miles



September, 2008

Multi-Use Trail Priority Plan Centerville & Washington Township



Priority	Trail Type
0 to 3 Years	Existing Separate Paved Trail
4 to 7 Years	Existing Shared Sidewalk
8 to 20 Years	Proposed Marked Bike Route
	Proposed Separate Paved Trail
	Proposed Shared Sidewalk

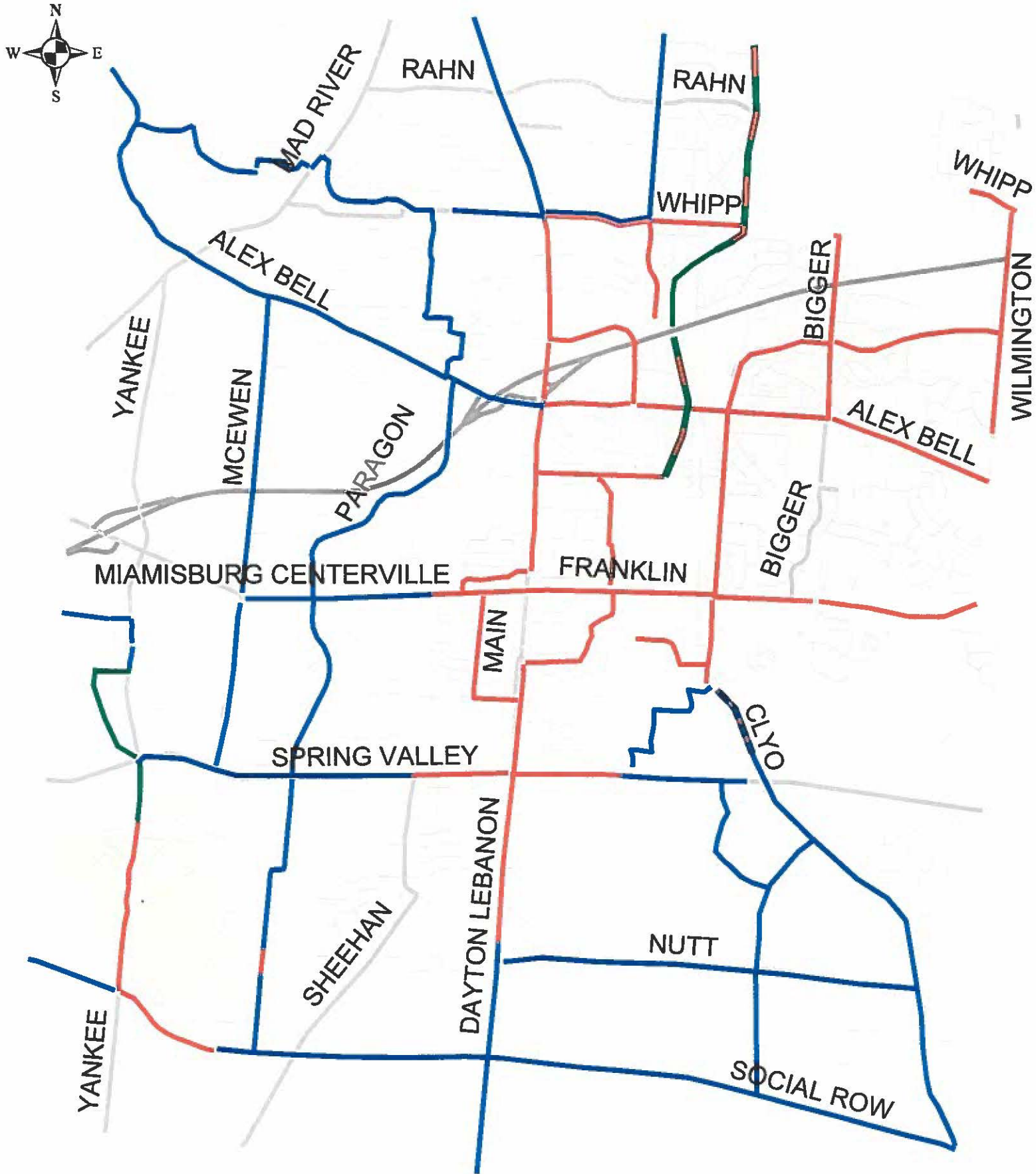
0.5 Miles



January, 2005

Trail Maintenance Plan

Centerville & Washington Township



Legend

MAINTENANCE OF TRAILS	——	PARK/CITY
——	——	CITY/TOWNSHIP
——	——	WASHINGTON TOWNSHIP
——	——	

0.4 Miles



September, 2008